

The
Quilted Corners
of Wyalusing

The
Quilted Corners
of Wyalusing

Self-Guided Driving Tour BARN QUILTS Northeastern PA

Buildings adorned with
beautifully handpainted
classic quilt blocks

www.wyalusing.net
570-746-4922
wchamber@epix.net

Funded in part by
the Bradford County
Room Tax Fund

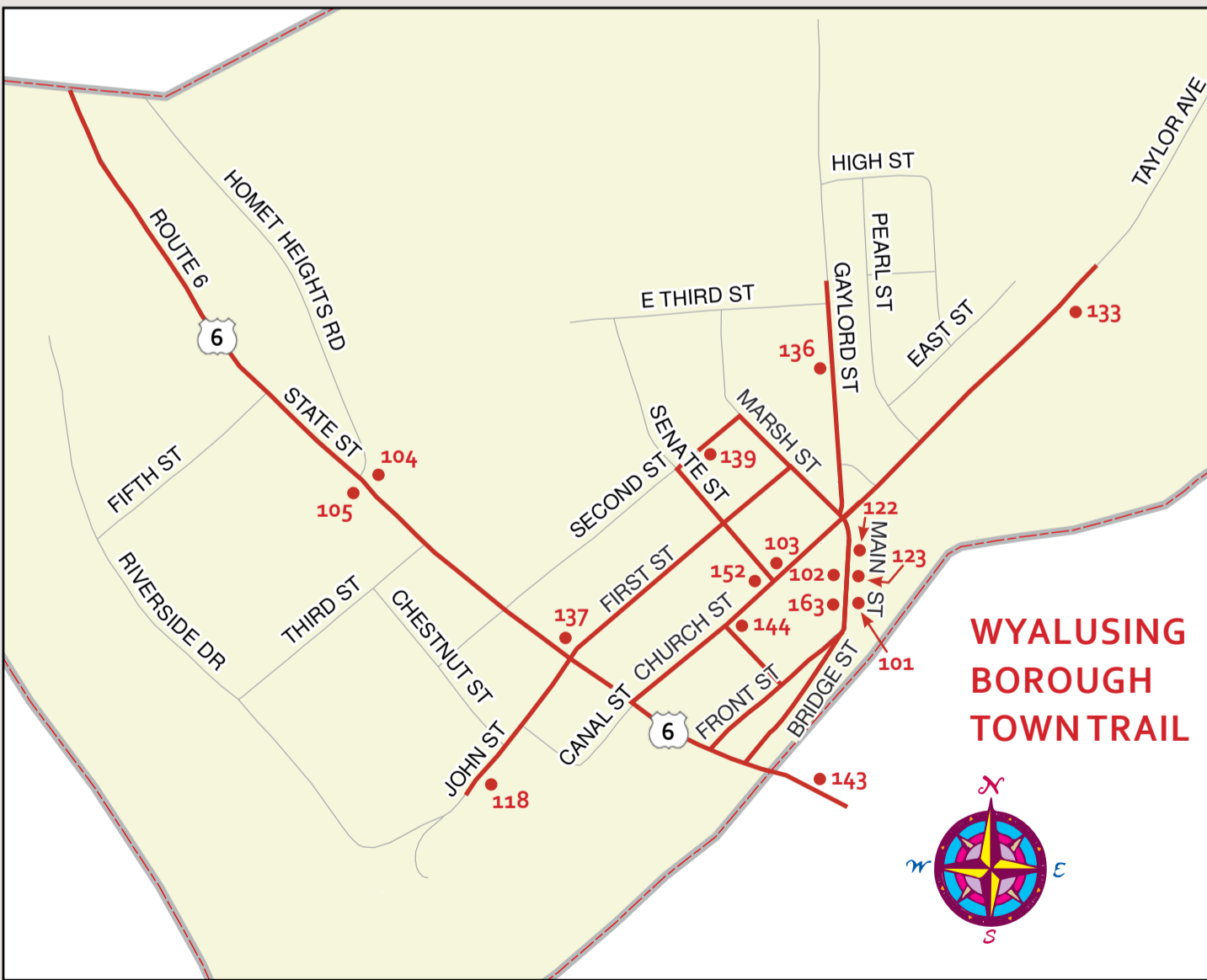
If you would like to feature your barn/building/
business/home on our driving tour, please contact
The Greater Wyalusing Chamber of Commerce
570-746-4922



570-309-3346
Enter Stop #
Experience the first
Audio Barn Quilt
driving tour of
Pennsylvania.
While touring the Barn
Quilts, discover, through
the OnCell Audio tour –
the stories, the legends,
the history of Wyalusing
and the surrounding
countryside.




DIAL & DISCOVER!




WYALUSING BOROUGH TOWN TRAIL

- 101 Greater Wyalusing Chamber of Commerce – **Mariner's Compass**, 121 Main Street, Wyalusing, PA
Main street is a right turn off Rt 6 if heading West
Lat. 41.40.40. N Long. 76.15.36. W
- 163 O.I. P. Pizza Shop – **Italian Beauty**, 114 Main St.,
Wyalusing, PA
- 102 Sharon Share-Alike – **Scrap Bag**, 108 Main Street,
Wyalusing, PA
Lat. 41.4-. 3. N Long. 76.15.37. W
- 123 Iddings Insurance – **Pine Cones**, 113 Main Street,
Wyalusing, PA
Lat. 41.40.1. N Long. 76.16.0. W
- 122 Hotel Barn – **The Trail of the Covered Wagon**, owned by the
Keeney family. Drive behind The Hotel off Main St. to find.
Lat. 41.40.3. N Long. 76.15.33. W
- 103 Presbyterian Church – **Church Window**, 201 Church Street,
Wyalusing, PA - Turn right at light on 6 if heading West on 6.
Lat. 41.40.3. N Long. 76.15.38. W
- 152 Masonic Hall – **Grandmothers Garden**, directly across the
street from the Presbyterian Church.
- 118 Carol Goodman – **Twin Sisters**, 203 John Street, Wyalusing,
PA - Turn left at John St if heading West on 6.
Lat. 41.39.55. N Long. 76.15.54. W
- 137 Rocket-Courier Office – **Inspiration**, Rt 6 & 302 State St.,
Wyalusing, PA - On Rt 6 & State - Left side of Building.
Lat. 41.40.0. N Long. 76.15.52. W
- 105 Kathy and Jim Smith – **Stars and Stripes**, Rt 6 West and
State St., Wyalusing, PA - Directly across the street from
Turning Color Wheel
Lat. 41.40.6. N Long. 76.16.0. W
- 104 The Hayseed Group Barn – **Spinning Color Wheel**, Rt 6
West and State St, Wyalusing, PA
Lat. 41.40.6. N Long. 76.16.0. W
- 133 Pat Hoffman – **Sandhills Star**, Taylor Ave. Wyalusing
towards Camptown, PA - Last home on Right heading out of
town towards Camptown.
Lat. 41.4-.15. N Long. 76.15.21. W
- 139 Presbyterian Manse Barn – **Pineapple**, 202 Senate St.,
Wyalusing, PA
Lat. 41.40.4. N Long. 76.15.54. W
- 136 Bill and Caryl Snyder – **Mill & Stars**, Gaylord St.,
Wyalusing, PA
Lat. 41.40.12. N Long. 76.15.37. W – Coming Soon
- 143 Genesis Salon – **Butterfly and Star Studded Beauty**,
Wyalusing Creek Plaza, Rt 6 E of Wyalusing, PA
Lat. 41.39.52. N Long. 76.15.27. W
- 144 Keeler Studio – Schoolhouse Lane - Behind the Post Office.
Coming soon 7/15/2010



CAMPDOWN/LERAYSVILLE TRAIL

- 133 Pat Hoffman – *Sandhill Star*, Taylor Ave, Wyalusing towards Campdown, PA
- 120 Carrell – *County Farm*, Rt 706 toward Campdown, PA. Last home on right heading towards Campdown. Lat: 41.4-15. N Long: 76.15-21. W
- 120 On the Right heading towards Campdown, PA. Lat: 41.4-59. N Long: 76.18-63. W
- 147 Newells – *Arrow of Peace*, SR 2025 - Homets Ferry Rd SR 2025, 2.25 miles
- 111 Rich and Wendy Gaustad – *Six Point String, Texas Republic*, Doh-Dah Manor, Campdown, PA - Rt 706 to Campdown. Left onto 409. Second house on the right. Lat: 41.42-53. Long: 76.14-4. W
- 112 Val's Quilting – *Three-in-One, Michigan Star, Seven Stars*, Campdown, PA - Up Herrickville Road (Dandy will be on your right). 0.5 miles up on the right. Lat: 41.43-49. N Long: 76.14-11. W
- 119 Campdown Church - 9 – *Cross And Crown*, 706 in Downtown Campdown, PA - 5 Miles from Wyalusing Lat: 41.43-50. N Long: 76.14-1. W
- 125 Tom Potts - Nature's Taxidermy – *Bear's Paws*, Lat: 41.43-50. N Long: 76.14-1. W
- 153 MaryAnn Jones & Gene Suszko – *Four Boats*, 4.6 miles from Campdown on 706 Lat: 41.45-43. N Long: 76.10-16. W
- 160 Perkins Christmas Tree Farm – *Lucky Clover*, 4.8 miles from Campdown on left. Coming soon.
- 126 Frank and Mary's Restaurant – *Pineapple*, Rt 706 past Stevensville, PA Lat: 41.46-16. N Long: 76.9-4. W
- 113 Cabin Country Store – *Koi Pond, Triple Sunflowers*, Cabin Country Store, Stevensville, PA - Rt 706, 11 miles on the right. Lat: 41.46-35. N Long: 76.7-50. W
- 142 John and Lori Wentzel – *Jewels in a Frame*, Rt 467 near LeRayville, PA Lat: 41.79-06. N Long: 41.18-22. W
- 135 Kathi Preston – *Old Snowflake*, East St, LeRayville, PA 706 past Stevensville turn left on 467 to LeRayville. Behind church. Lat: 41.50-30. N Long: 76.10-49. W
- 114 Gibbs Garden Center – *Red, White and Blue Tribute*, Rt 706 past Stevensville to Rte 467 (left). Make right in downtown LeRayville and follow signs. Lat: 41.50-29. N Long: 76.10-22. W
- 138 Young Farm – *Martha's Star*, East St. LeRayville, PA 1.1 mile on East St. Lat: 41.50-29. N Long: 76.10-22. W
- 149 LeRayville Cheese Factory – *Kaleidoscope Quilt*, past LeRayville – Left 1.3 miles off Rt 467. Coming Soon - 7/1/2010 Lat: 41.51-7. N Long: 76.11-51. W
- 150 Hearthstone & Everlasting Perennial Garden – *Garden Party*, follow directions from Cheese Factory. Lat: 41.51-7. N Long: 76.11-51. W
- 134 Town Entrance – *Spool & Bobbin*, Rt 6 East of Wyalusing, PA
- 106 Wyalusing Valley Museum – *Indian Paintbrush*, Wyalusing, PA. Right onto SR 2010, right onto Grovedale Lane. Second Barn on right. Before dialing in, note telephone # and stop #...Barn Quilt is on back of barn. Lat: 41.39-37. N Long: 76.15-23. W
- 108 Homer Funeral Home – *Water Wheel, Connecticut Yankee, Brickworks, Log Cabin*, R. Dean and Kay Homer, Rt 6 East, Wyalusing, PA - Right onto SR 2010, right onto Grovedale Lane. Drive to far end of the parking area on the left. Barn quilts are on left side of Red House. Lat: 41.39-37. N Long: 76.15-27. W
- 109 Grovedale Winery – *The Oak Grove Star*, Rt 6 East, Wyalusing PA - Barn Quilt is viewed from directly across road from Wyalusing High School. Winery located off Grovedale Lane. Lat: 41.39-32. N Long: 76.15-27. W
- 151 WVS – *Wyalusing Valley Block*, directly across from entrance to Museum. Coming soon.
- 110 Endless Mountain Outfitters – *Crossed Canoes*, Sugar Run, PA - Rt 6 East, right onto SR 2010, cross Rainbow Bridge, left onto 1875. Two miles on the right. Lat: 41.38-29. N Long: 76.14-12. W
- 129 Amy Kaczar – *Bird in the Window*, Sugar Run, PA 7.2 miles form stop sign at right turn off bridge. Lat: 41.34-39. N Long: 76.13-22. W
- 148 Edison's – Rt 187 N - turn right off Rainbow Bridge. Lat: 41.34-39. N Long: 76.13-22. W



SUGAR RUN TRAIL

- 134 Town Entrance – *Spool & Bobbin*, Rt 6 East of Wyalusing, PA
- 106 Wyalusing Valley Museum – *Indian Paintbrush*, Wyalusing, PA. Right onto SR 2010, right onto Grovedale Lane. Second Barn on right. Before dialing in, note telephone # and stop #...Barn Quilt is on back of barn. Lat: 41.39-37. N Long: 76.15-23. W
- 108 Homer Funeral Home – *Water Wheel, Connecticut Yankee, Brickworks, Log Cabin*, R. Dean and Kay Homer, Rt 6 East, Wyalusing, PA - Right onto SR 2010, right onto Grovedale Lane. Drive to far end of the parking area on the left. Barn quilts are on left side of Red House. Lat: 41.39-37. N Long: 76.15-27. W
- 109 Grovedale Winery – *The Oak Grove Star*, Rt 6 East, Wyalusing PA - Barn Quilt is viewed from directly across road from Wyalusing High School. Winery located off Grovedale Lane. Lat: 41.39-32. N Long: 76.15-27. W
- 151 WVS – *Wyalusing Valley Block*, directly across from entrance to Museum. Coming soon.
- 110 Endless Mountain Outfitters – *Crossed Canoes*, Sugar Run, PA - Rt 6 East, right onto SR 2010, cross Rainbow Bridge, left onto 1875. Two miles on the right. Lat: 41.38-29. N Long: 76.14-12. W
- 129 Amy Kaczar – *Bird in the Window*, Sugar Run, PA 7.2 miles form stop sign at right turn off bridge. Lat: 41.34-39. N Long: 76.13-22. W
- 148 Edison's – Rt 187 N - turn right off Rainbow Bridge. Lat: 41.34-39. N Long: 76.13-22. W

ROUTE 6 & LACEVILLE TRAIL

SUGAR RUN TRAIL

CAMPDOWN/LERAYSVILLE TRAIL

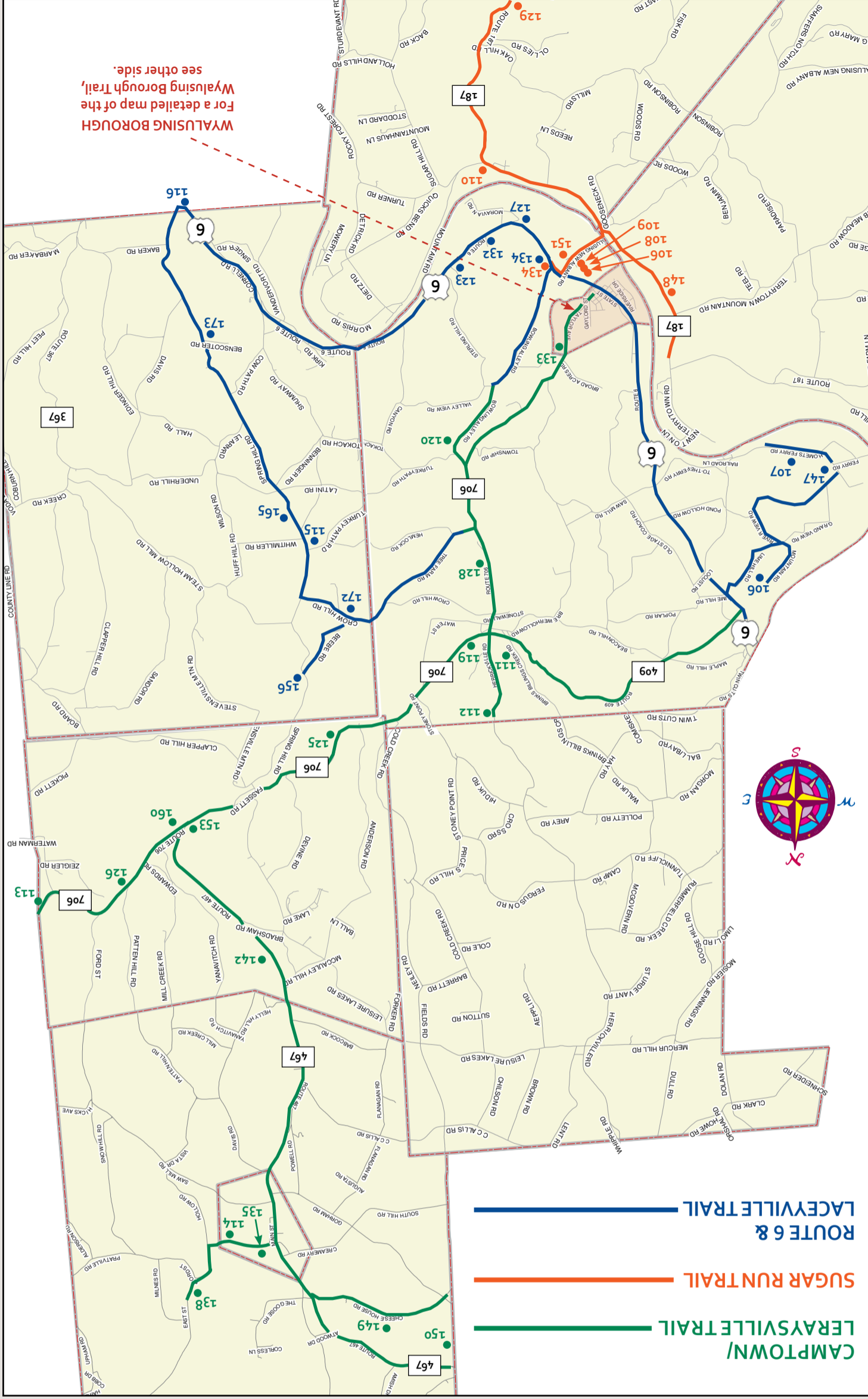
- 107 Rich and Debbie Howard – *Scarlet Carnations, Garden Maze, Skyline Hostels*, Wyalusing, PA - Rt 6 West, left onto SR 2025, 2.25 miles
- 147 Newells – *Arrow of Peace*, SR 2025 - Homets Ferry Rd SR 2025, 2.25 miles
- 127 Miller's Garden and Produce – *Harvest Star*, Rt 6 East of Wyalusing, PA Lat: 41.39-11. N Long: 76.14-26. W
- 132 Burgess Family Farm – *Hole in the Barn*, Rt 6 East of Wyalusing, PA Lat: 41.40-14. N Long: 76.13-5. W
- 116 Brickhouse Services – *Single Chain and Knot*, Rt 6 East, LeRayville, PA - Lat: 41.39-14. N Long: 76.10-4. W
- 173 Champviers Farm – Coming soon
- 165 Brigham's Farm on Spring Hill – *Stained Glass*, Coming soon
- 115 Jim Ididings – *Lace Fan*, Spring Hill, PA - Rt 706 to Turkey Path Road. Turn right and follow to top of hill. At "T", Barn Quilt is on the right. Lat: 41.42-50. N Long: 76.11-33. W

ROUTE 6 & LACEVILLE TRAIL

- 172 Bennett's – *Lily Pad*, Coming Soon
- 156 Bill Beebe Silo – *Bees & Hive*, Beebe Rd. 1/2 mile off Crow Hill Road.
- 117 Hidden Creek Vineyard & Winery – *Four Swallows*, Auburn, PA – Rt 6 East to Rte 367 Laceyville. Follow 367 to SR 3005-110. Go approximately 1 mile and make left onto Carter Road (TR 327). Lat: 41.30-20 N Long: 75.37-8 W
- 121 Endless Mountain Visitor's Bureau – *The Four Corners*, Rt. 6, 4 Werks Plaza, Tunkhannock, PA
- 130 Gary & Pavlette Potter – *Plaid Star, Wishing Star*, Rienze Rd. Red Barn Farm Market - Cindi McCarty - 220 New Albany – *Americana*, Rt. 220 S. New Albany, PA Lat: 41.58. N Long: 76.43. W
- 140 Dave and Nancy Keeler - Stagecoach Road, Wyalusing, PA
- 141 Luann Simcoe - River Road, Standing Stone, PA Lat: 41.44-40 N Long: 76.19-34 W
- 145 Starck's - 793 Douglas Hollow Road, Mehoopany, PA
- 145 Brian & Janie Wallace - 552 Bahl Road, New Albany, PA
- 157 Pam's Restaurant - Main St., Dushore, PA - Coming 7/30/2010
- Lin-lee House – Dresden Plate - New Milford, PA

ADVENTUROUS TRAIL

Locations for this trail are not illustrated on the map



WYALUSING BOROUGH
For a detailed map of the
Wyalusing Borough Trail,
see other side.